


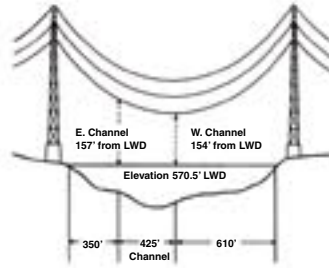
# Toledo Harbor Map / Maumee River / Lake Erie



**TOLEDO-LUCAS COUNTY  
PORT AUTHORITY**

TOLEDO-LUCAS COUNTY PORT AUTHORITY  
ONE MARITIME PLAZA  
TOLEDO, OHIO 43604-1866  
(419) 243-8251  
FAX (419) 243-1835  
www.toledoportauthority.org

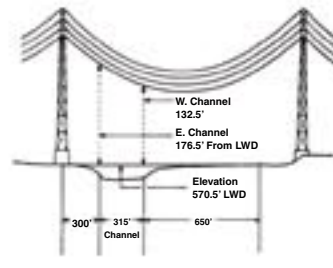
Overhead Wire Crossing  
Map Key 1  
(View Looking Upriver)



Maintain 15 feet Minimum  
For Electrical Clearance

(River and channel measurements are approximate)

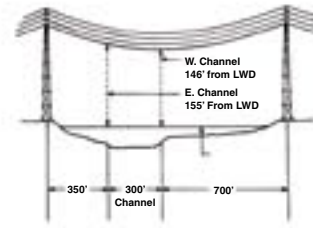
Overhead Wire Crossing  
Map Key 2  
(View Looking Upriver)



Maintain 10 feet Minimum  
For Electrical Clearance

(River and channel measurements are approximate)

Overhead Wire Crossing  
Map Key 3  
(View Looking Upriver)



Maintain 10 feet Minimum  
For Electrical Clearance

(River and channel measurements are approximate)

Structures across Maumee River at Toledo									
*Miles above the mouth of the river									
** Clear width in feet proceeding upstream									
No.	Location and Name	Kind	Miles*	Clear width in feet of draw or span openings**			Clear height in feet above Low Water Datum	Remarks	
				Right	Left	Center			
1	Overhead Cable	Power	0.92				154	132 feet over channel	
2	Overhead Cable	Power	1.03				129		
3	Overhead Cable	Power	1.06				146		
4	Toledo Terminal RR Bridge	Railroad	1.07	143	145		22	Swing	
5	Norfolk & Western Ry.	Railroad	1.80	145	136		20	Swing	
6	Craig Memorial Bridge	Highway	3.30			200	38	Bascule. 44 feet at center	
7	Overhead cable	Power	4.06				140		
8	Martin Luther King Memorial Bridge	Highway	4.30			200	21	Bascule. 31 feet at center	
9	Anthony Wayne Bridge	Highway	5.16			747	104	Fixed. Note 1.	
10	ConRail Bridge	Railroad	5.76	115	115		17	Swing	
11	Overhead cable	Power	5.76				105		
12	Michael DiSalle Bridge	Highway	6.73	110	110		45	Fixed	

SOURCE: COAST PILOT UNITED STATES COAST GUARD

